
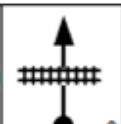

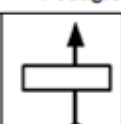
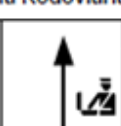
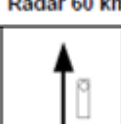


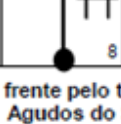
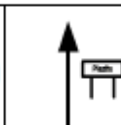
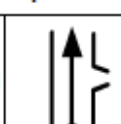

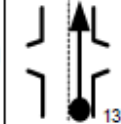
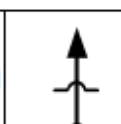



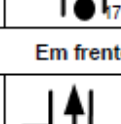

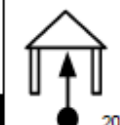


Ctba - Piên

Zere no semáforo em frente ao CEASA da BR, sentido Porto Alegre.		
0.00		60 0.00.00 V T1
Por baixo da linha ferrea		
1.20		60 V T1
Posto Ipiranga		
6.30		60 V T1
Pedágio		
18.50		60 V T1
Polícia Rodoviária Federal		
21.50		60 V T1
Radar 60 km/h		
26.10		60 V T1
Contorno - Cruze a BR direção Piên S 25° 51.728' W 049° 21.271'		
36.30		60 V T1
Placa Piaizito 27 Km		
45.10		60 V T1
Em frente pelo trevo de Agudos do Sul		
53.00		60 V T1

Placa Piaizito 11km		
63.70		60 V T1
Em frente pelo trevo da Arauco		
68.30		60 V T1
Posto Mime		
69.10		60 V T1
69.40		60 V T1
Lombada		
74.20		60 V T1
Saia da BR - Bar do Corupá Sentindo Recanto do Piaizito		
74.30		60 V T1
À esquerda no final da rua		
75.00		60 V T1
Placa recanto do Piaizito		
75.20		60 V T1
Em frente		
75.40		60 V T1
À direita		
75.60		60 V T1

Recanto do Piaizito S 26° 06.855' W 049° 23.218'		
75.65		60 1.15.39 V T2